Alaska DAS Earthquake Summary May 28, 2024

Array	Files	Data
TERRA	1440	184 GB
KKFLN	1440	184 GB

10 events archived

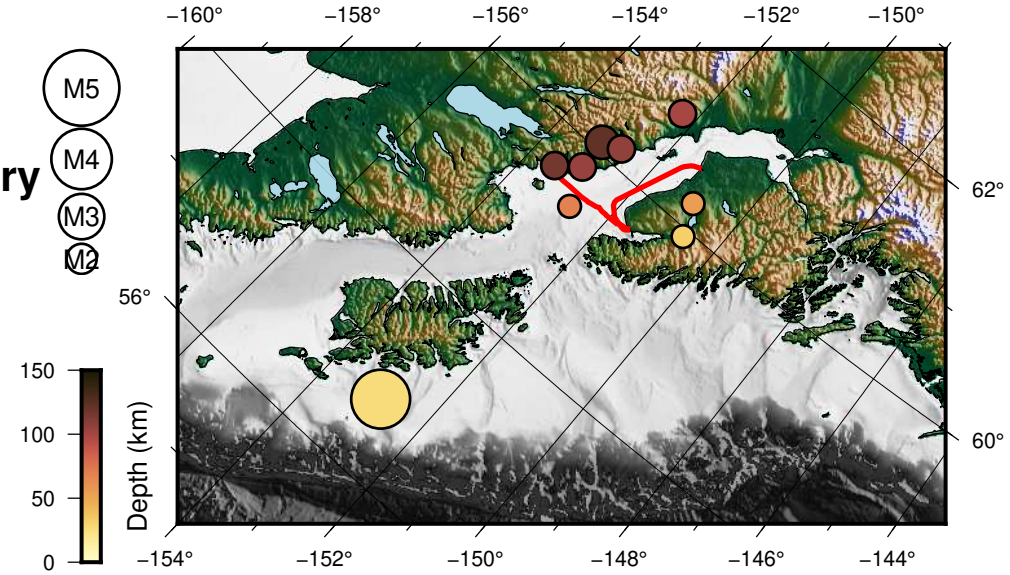

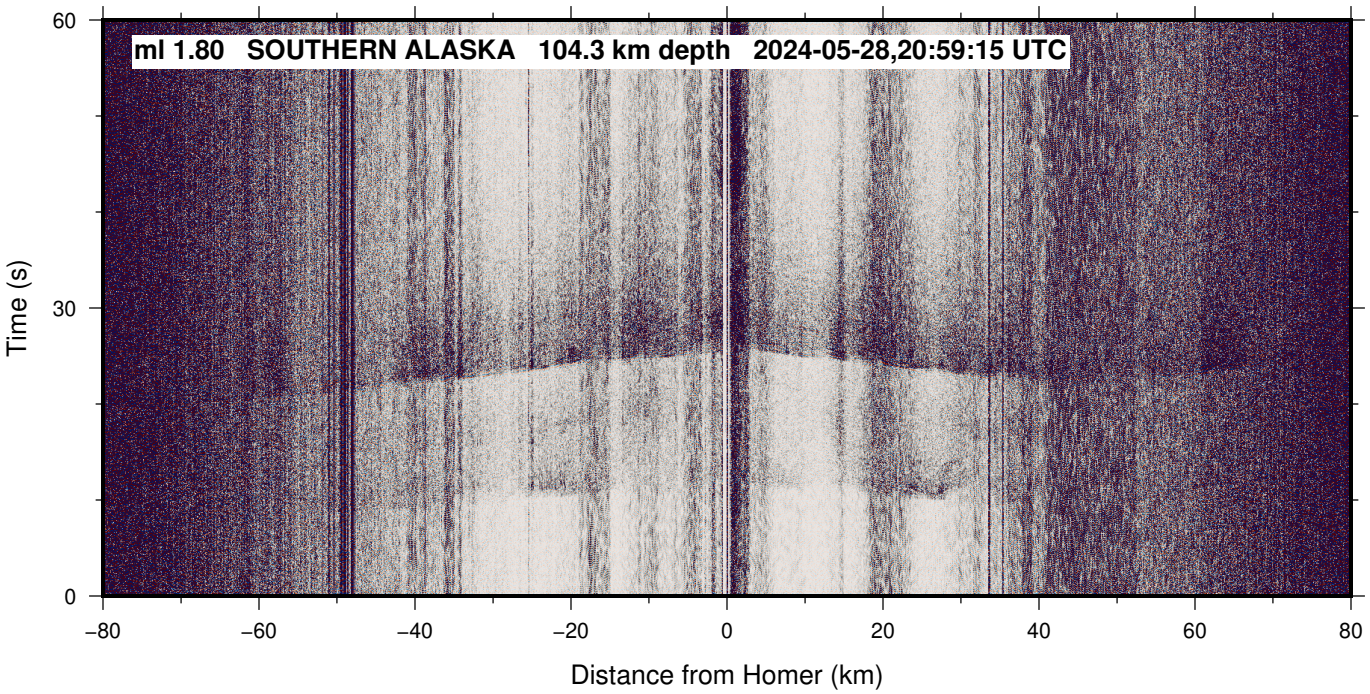

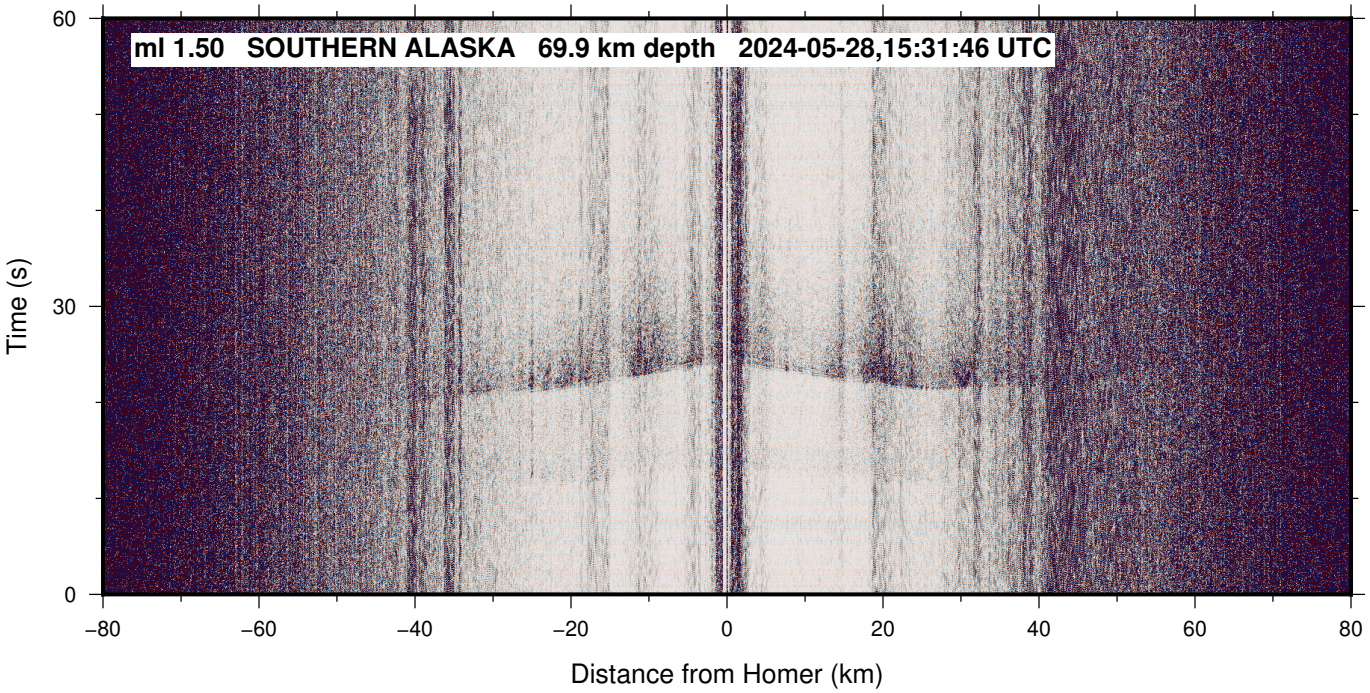

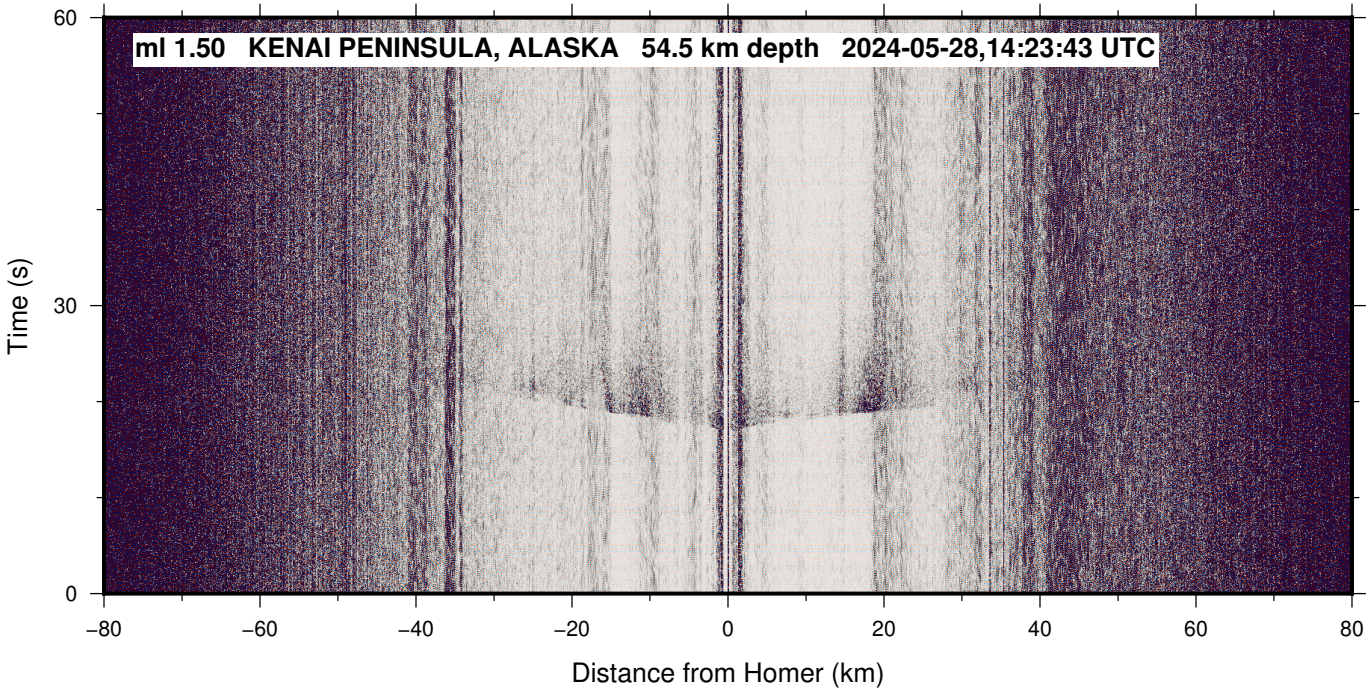
ml 1.50 KENAI PENINSULA, ALASKA 54.5 km depth 2024-05-28,14:23:43 UTC
Time (s)
60
30
0
−80
−60
−40
−20
0
20
40
60
80
Distance from Homer (km)

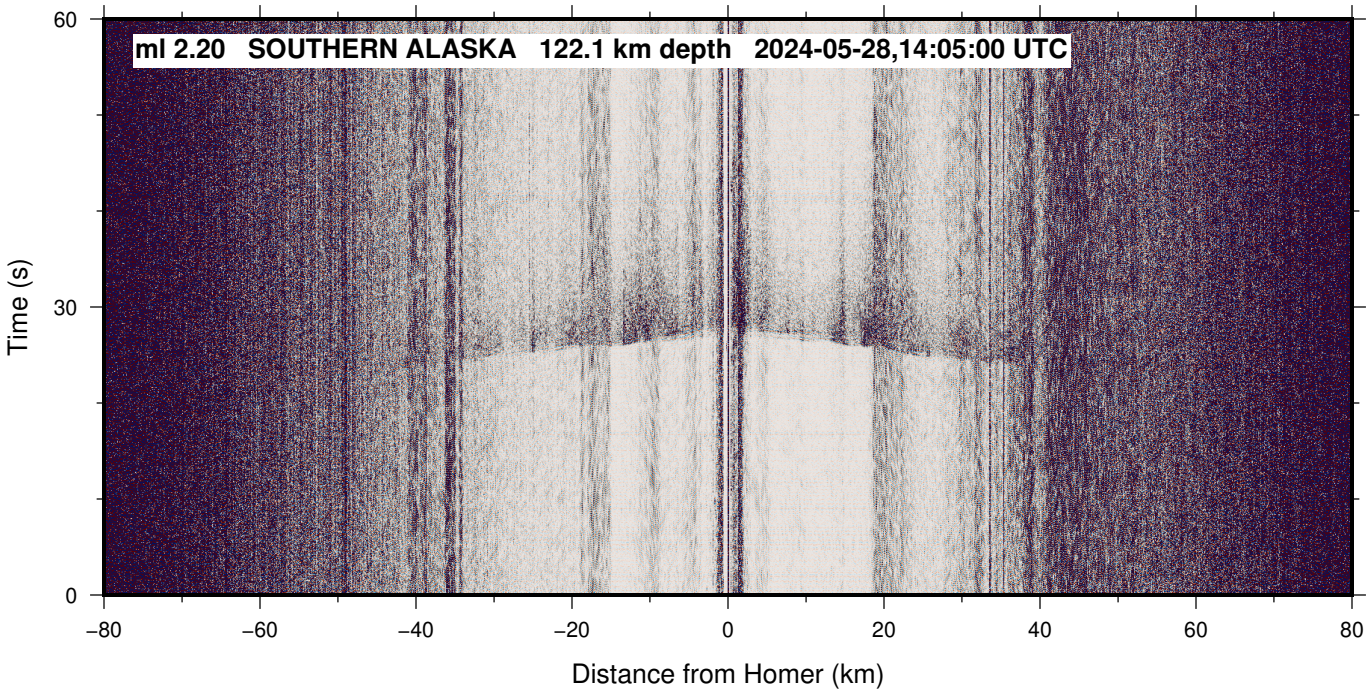
ml 2.20 SOUTHERN ALASKA 122.1 km depth 2024-05-28,14:05:00 UTC
Time (s)
60
30
0
−80
−60
−40
−20
0
20
40
60
80
Distance from Homer (km)

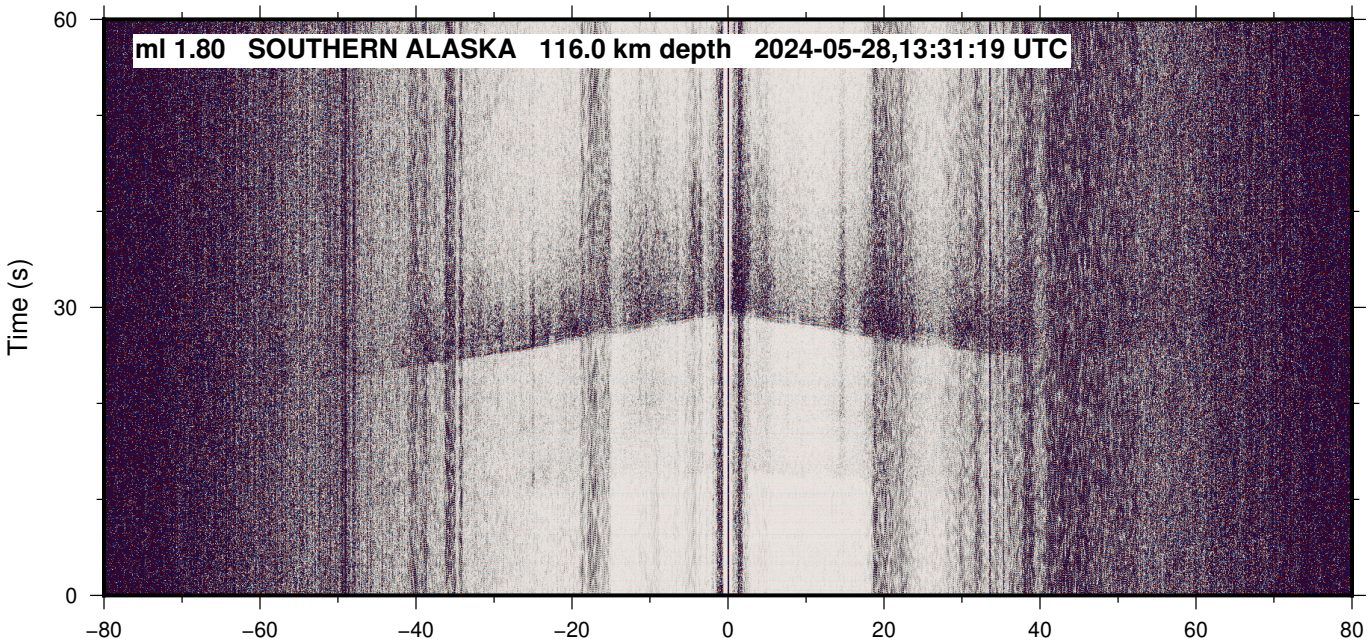
ml 1.80 SOUTHERN ALASKA 116.0 km depth 2024-05-28,13:31:19 UTC
Time (s)
60
30
0
−80
−60
−40
−20
0
20
40
60
80

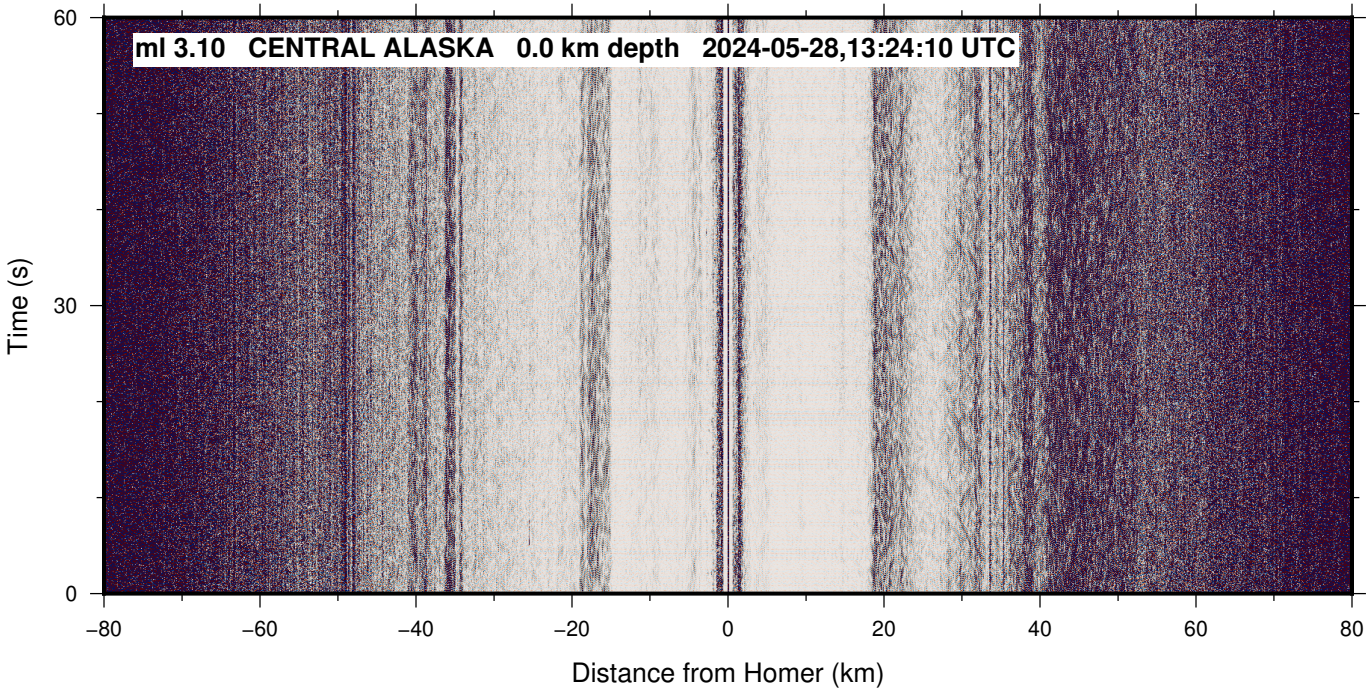
ml 3.10 CENTRAL ALASKA 0.0 km depth 2024-05-28,13:24:10 UTC
Time (s)
60
30
0
−80
−60
−40
−20
0
20
40
60
80
Distance from Homer (km)

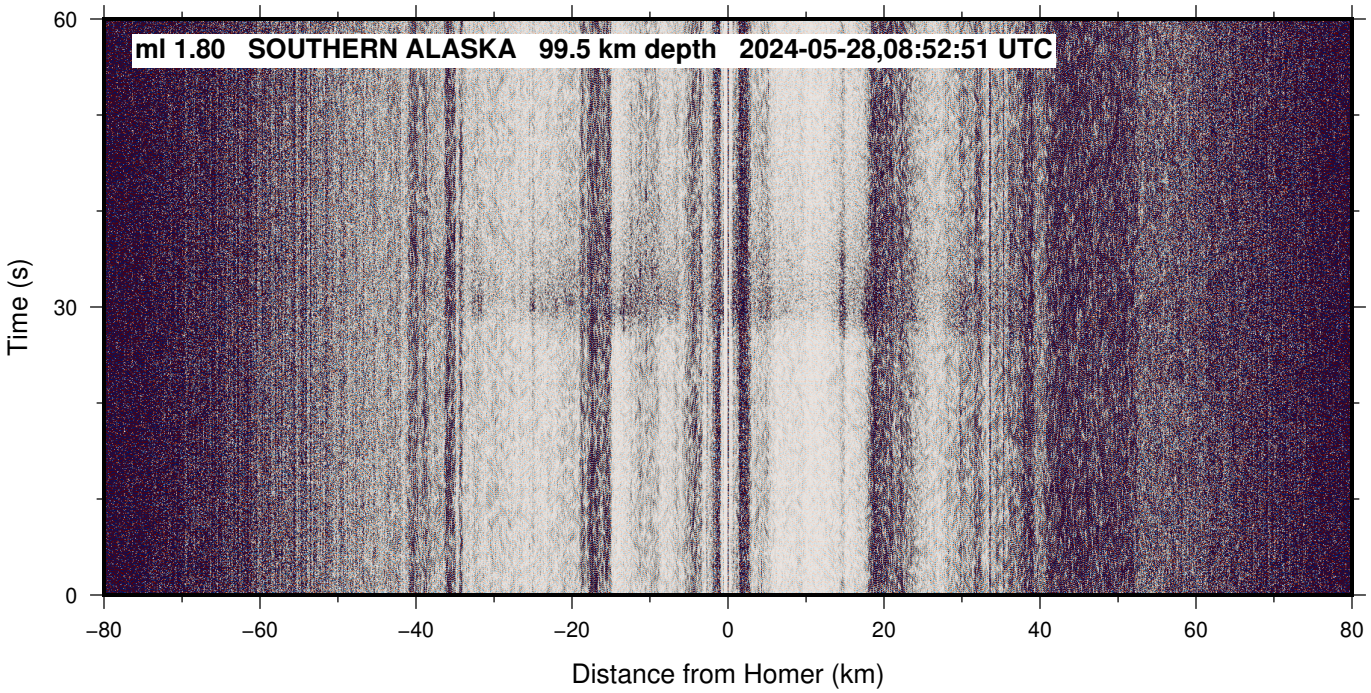
ml 1.80 SOUTHERN ALASKA 99.5 km depth 2024-05-28,08:52:51 UTC
Time (s)
60
30
0
−80
−60
−40
−20
0
20
40
60
80
Distance from Homer (km)

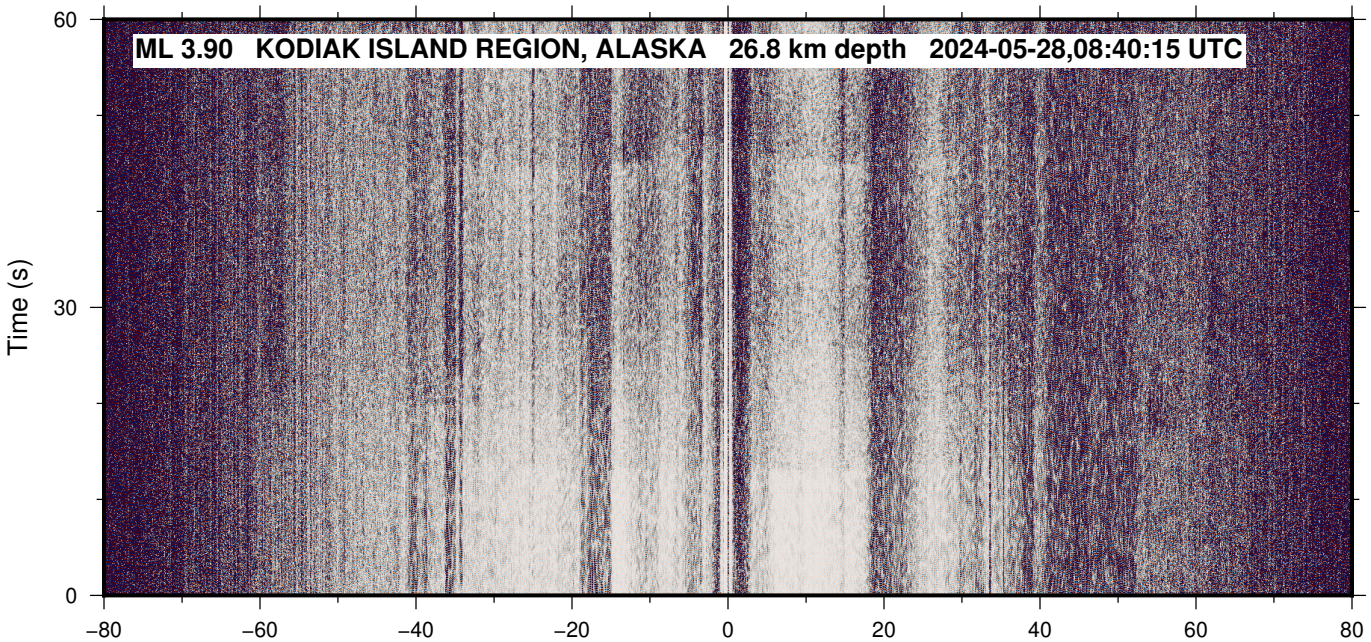
ML 3.90 KODIAK ISLAND REGION, ALASKA 26.8 km depth 2024-05-28,08:40:15 UTC
Time (s)
60
30
0
−80
−60
−40
−20
0
20
40
60
80

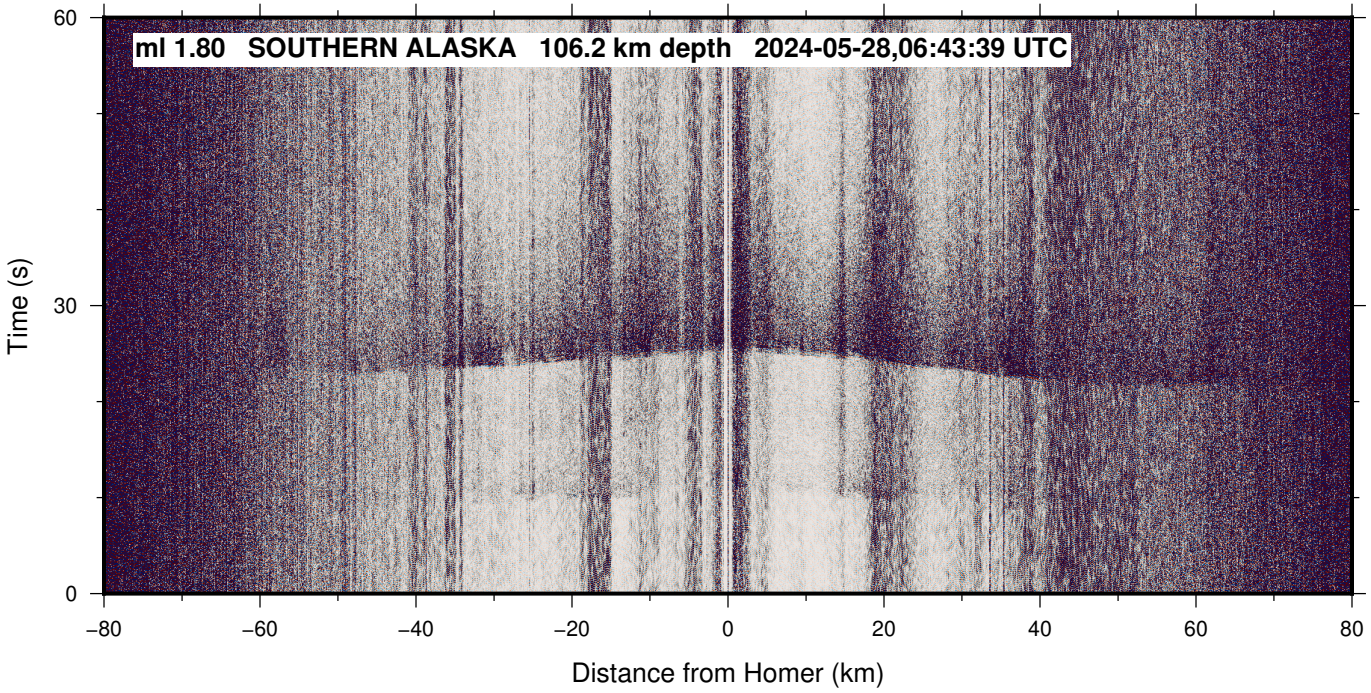
ml 1.80 SOUTHERN ALASKA 106.2 km depth 2024-05-28,06:43:39 UTC
Time (s)
60
30
0
−80
−60
−40
−20
0
20
40
60
80
Distance from Homer (km)

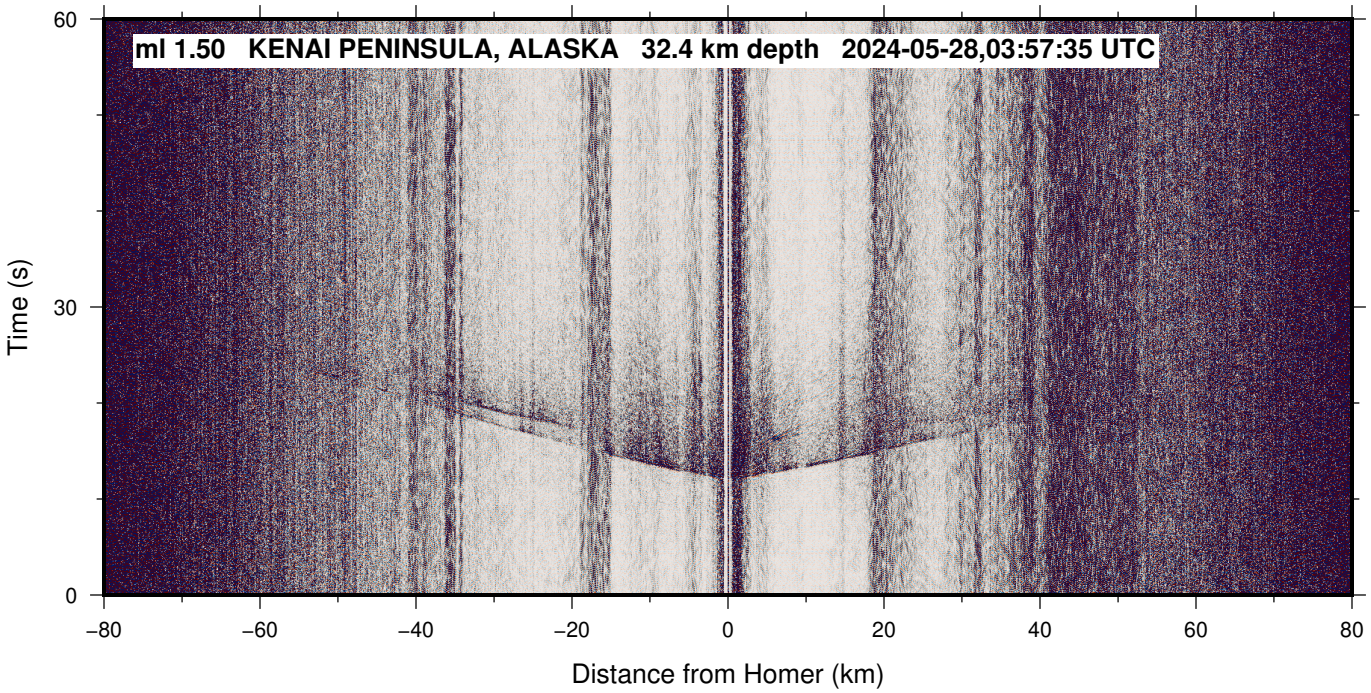
ml 1.50 KENAI PENINSULA, ALASKA 32.4 km depth 2024-05-28,03:57:35 UTC
Time (s)
60
30
0
−80
−60
−40
−20
0
20
40
60
80
Distance from Homer (km)